

Property Overview

- Ownership
- Alternate Addresses
- Property Values
- Credit and Exclusions
- Multiple Parcel Groups
- Property Transfer History
- Property Divisions
- Land Information
- Manufactured Home Information
- Commercial/Apt Buildings
- Residential Building Information
- Building Sketches
- Additional Structures
- GIS Map
- Property Photos
- Aerial View / Pictometry
- Property Taxes Due
- Property Tax Information
- Truth in Taxation

PARID: 841021039701  
RUCKER ACRES LLC

ROLL: RP

1 of 1

Return to Search Results  
Asmt Year 2021

Parcel

Assessment Year: 2021  
 Pay Year: 2022  
 Property Address:  
 City:  
 State:  
 Zip:  
 Market NBHD: RURAL ORONOCO TWP  
 Appraiser NBHD: ORONOCO TWP  
 Class: 2b RES RURAL VACANT LAND  
 Owner 1: RUCKER ACRES LLC  
 Property Use Code: RURAL VACANT LAND  
 Deeded Acres: 10  
 Deeded Sq. Ft.  
 Plat:  
 Lot:  
 Block:  
 Section-Twp-Range: SECT-10 TWP-108 RANGE-014  
 Tax District: 1201 - 12 - ORONOCO TOWNSHIP  
 Town/City: 010012 - ORONOCO TOWNSHIP  
 School District: 020255 - PINE ISLAND SCH DIST  
 Fire District:  
 Rural Service:  
 TIF Project #:

Actions

- Neighborhood Sales
- Printable Version
- Custom Report Builder

Reports

- Value Notice
- Tax Statement - RP
- Tax Statement - MH
- Tax Statement - PP



Go

Parcel Status

In Forfeiture: No  
 COJ: No  
 In Bankruptcy  
 Mortgage Company: No  
 MH Court Agreement  
 Cash Only  
 Delinquent: No  
 Homestead: No  
 Relative

Legal

SECT-10 TWP-108 RANGE-014  
 10.00 AC  
 W10A NE 1/4 NW 1/4 SEC 10 108  
 14

Olmsted County  
 Property Records & Licensing  
 151 4 5t SE  
 Rochester MN 55904

Contact Us  
 Phone: (507) 328-7670  
 Fax: (507) 328-7964  
 Email: propertyweb@co.olmsted.mn.us  
 Hours: Monday-Friday 8:00am-5:00pm

Location Google Map

Search Disclaimer  
Privacy Policy

Property Overview

Ownership

Alternate Addresses

Property Values

Credit and Exclusions

Multiple Parcel Groups

Property Transfer History

Property Divisions

Land Information

Manufactured Home Information

Commercial/Apt Buildings

Residential Building Information

Building Sketches

Additional Structures

GIS Map

Property Photos

Aerial View / Pictometry

Property Taxes Due

Property Tax Information

Truth in Taxation

PARID: 841021039701  
RUCKER ACRES LLC

ROLL: RP




1 of 1

[Return to Search Results](#)  
Asmt Year 2021 ▾

**Owner Details For**

Assessment Year:	2021
Pay Year:	2022
Name:	RUCKER ACRES LLC
In Care Of:	
Owner Address:	3946 BERKSHIRE RD SW
City State Zip:	ROCHESTER MN 55902
% Owned:	100%
Owner Type Code 1:	PRI - PRIMARY

**Actions**

-  [Neighborhood Sales](#)
-  [Printable Version](#)
-  [Custom Report Builder](#)

**Reports**

- Value Notice
- Tax Statement - RP
- Tax Statement - MH
- Tax Statement - PP

Go

**Olmsted County**  
Property Records & Licensing  
151 4 St SE  
Rochester MN 55904

**Contact Us**  
Phone: (507) 328-7670  
Fax: (507) 328-7964  
Email: [propertyweb@co.olmsted.mn.us](mailto:propertyweb@co.olmsted.mn.us)  
Hours: Monday-Friday 8:00am-5:00pm

[Location](#) [Google Map](#)

[Search Disclaimer](#)  
[Privacy Policy](#)

- Property Overview
- Ownership
- Alternate Addresses
- Property values
- Credit and Exclusions
- Multiple Parcel Groups
- Property Transfer History
- Property Divisions
- Land Information
- Manufactured Home Information
- Commercial/Apt Buildings
- Residential Building Information
- Building Sketches
- Additional Structures
- GIS Map
- Property Photos
- Aerial View / Pictometry
- Property Taxes Due
- Property Tax Information
- Truth in Taxation

PARID: 841021039701  
RUCKER ACRES LLC

